



Name _____ Class _____ Date _____

Match each of the following terms to its definition:

Hurricane

Meteorologist

Weather

Hygrometer


Weather satellites

Low air pressure

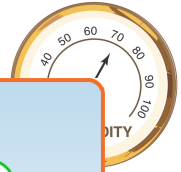
Weather map

Tornado

1. _____ - an extremely large, tropical, rotating weather system that has winds of at least 119 km/h



2. _____ - a tool meteorologists use to measure the amount of water vapor in the air which tells them the level of humidity



3. _____

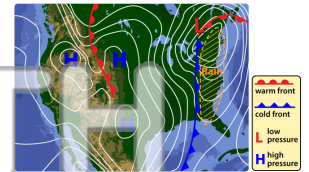


4. _____
weather

5. _____
touches

PREVIEW
Please [Sign In](#) or [Sign Up](#) to download the printable version of this worksheet

6. _____ - a map that meteorologists use to show what the weather will be like in large geographic areas



7. _____ - satellites in space that gather information that scientists and meteorologists use to predict the upcoming weather



8. _____ - the condition of the atmosphere at a specific time in a specific place





Name _____ Class _____ Date _____

Match each of the following terms to its definition:

Hurricane

Meteorologist

Weather

Hygrometer


Weather satellites

Low air pressure

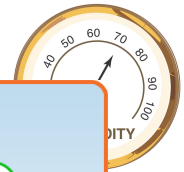
Weather map

Tornado

1. **hurricane** - an extremely large, tropical, rotating weather system that has winds of at least 119 km/h




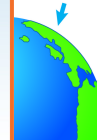
2. **hygrometer** - a tool meteorologists use to measure the amount of water vapor in the air which tells them the level of humidity



3. **low air pressure**



4. **meteorologist**

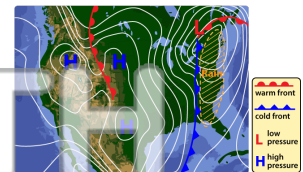


5. **tornado**

PREVIEW
Please [Sign In](#) or [Sign Up](#) to download the printable version of this worksheet



6. **weather map** - a map that meteorologists use to show what the weather will be like in large geographic areas



7. **weather satellites** - satellites in space that gather information that scientists and meteorologists use to predict the upcoming weather



8. **weather** - the condition of the atmosphere at a specific time in a specific place

