




Name _____ Class _____ Date _____

1 A large piece of land surrounded by water on **three sides** is



a

- A bay
- B harbor
- C peninsula
- D tundra



2 A **deposit of mud and sand** found at the mouth of a river is a **delta**.

A TRUE B FALSE

3 A tundra is a type of **flat treeless land** found in a **polar region**.

4 This **state** is a **type of** _____ **FLORIDA**




PREVIEW

Please [Sign In](#) or [Sign Up](#) to download the printable version of this worksheet

7 **three sides** is a _____.

- A stream
- B waterfall
- C bay
- D buoy





8 a _____.

- A peninsula
- B gulf
- C river
- D tundra


9 A **river** is a **large, long stream of water** on the land.

A TRUE B FALSE

10 The **Gulf of Mexico** is a **large body of water** surrounded by Mexico and the southern part of the United States.

A true B false





Name _____ Class _____ Date _____

1 A large piece of land surrounded by water on **three sides** is

a

- A bay
- B harbor
- C peninsula
- D tundra



2 A **deposit of mud and sand** found at the mouth of a river is a **delta**.

A TRUE B FALSE




3 A tundra is a type of **flat treeless land** found in a **polar region**.

4 This **state** is a **type of** _____ **FLORIDA**



PREVIEW

Please [Sign In](#) or [Sign Up](#) to download the printable version of this worksheet

7 **three sides** is a _____.

- A stream
- B waterfall
- C bay
- D buoy





a _____.

- A peninsula
- B gulf
- C river
- D tundra

9 A **river** is a **large, long stream of water** on the land.

A TRUE B FALSE

10 The **Gulf of Mexico** is a **large body of water** surrounded by Mexico and the southern part of the United States.

- A true
- B false

