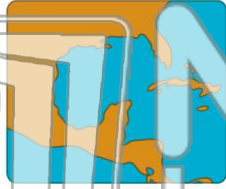




Name _____ Class _____ Date _____

1 This body of water is **south of the United States** and bordered by Cuba and Mexico.

- A Pacific Ocean
- B Gulf of Mexico
- C Indian Ocean
- D Amazon River



2 This river is the **longest** one in the **United States**. It flows from Montana to the Mississippi River.

- A Amazon River
- B Rio Grande
- C Missouri River
- D Colorado River



3 This **river** forms part of the boundary between the **United States** and **Mexico**.

4 This **northwest river** flows into the **Pacific Ocean** along the border of Washington and Oregon.



5 **PREVIEW**
Please [Sign In](#) or [Sign Up](#) to download the printable version of this worksheet

7 **A** Mexico
B Canada
C France
D Brazil



A Canada
B England
C Mexico
D Iceland



9 A **tributary** is a stream or river that flows into a larger river.

- A true
- B false



10 A **protected place** where ships can dock is called a _____.

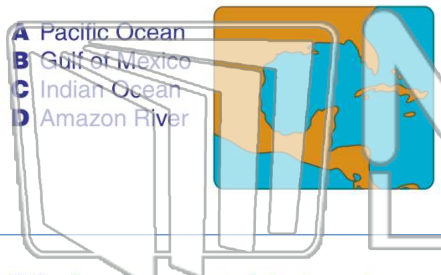
- A portage
- B peninsula
- C plain
- D port





Name _____ Class _____ Date _____

1 This body of water is **south of the United States** and bordered by Cuba and Mexico.



- A Pacific Ocean
- B Gulf of Mexico
- C Indian Ocean
- D Amazon River

2 This river is the **longest** one in the **United States**. It flows from Montana to the Mississippi River.

- A Amazon River
- B Rio Grande
- C Missouri River
- D Colorado River



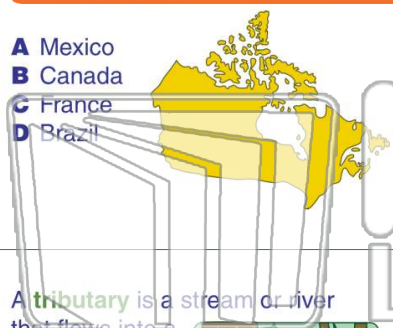
3 This **river** forms part of the boundary between the **United States** and **Mexico**.

4 This **northwest river** flows into the **Pacific Ocean** along the border of Washington and Oregon.

PREVIEW

Please [Sign In](#) or [Sign Up](#) to download the printable version of this worksheet

7



- A Mexico
- B Canada
- C France
- D Brazil



- A Canada
- B England
- C Mexico
- D Iceland

9 A **tributary** is a stream or river that flows into a larger river.

- A true
- B false



10 A **protected place** where ships can dock is called a _____.

- A portage
- B peninsula
- C plain
- D port

