



Name \_\_\_\_\_ Class \_\_\_\_\_ Date \_\_\_\_\_

1 The **map key** is also called the map \_\_\_\_\_.

- A legend
- B story
- C tale
- D journal



2 The **48 states** of the United States that **touch each other** are called the 48 \_\_\_\_\_ states.

- A country
- B contiguous
- C container
- D county



3 The **northernmost point** on the Earth is marked by the \_\_\_\_\_.



4 The **southernmost point** on the Earth is marked by the \_\_\_\_\_.



5

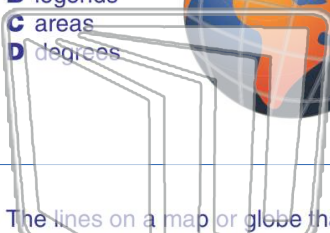


## PREVIEW

Please [Sign In](#) or [Sign Up](#) to download the printable version of this worksheet

7

- A symbols
- B legends
- C areas
- D degrees



from the equator are lines of \_\_\_\_\_.

- A bold lines
- B equator
- C latitude
- D longitude



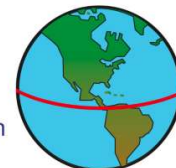
9 The lines on a map or globe that stretch **north and south** and measure distance from the Prime Meridian are lines of \_\_\_\_\_.

- A latitude
- B equator
- C bold lines
- D longitude



10 The **imaginary line** which runs around the center of the Earth at zero degrees of **latitude** is called the \_\_\_\_\_.

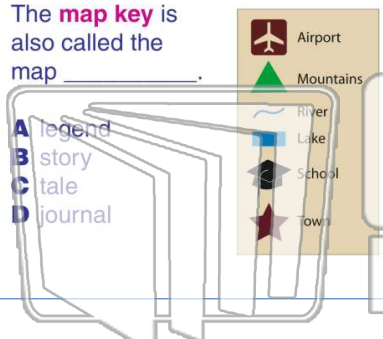
- A Prime Meridian
- B Equator
- C Tropic of Cancer
- D Tropic of Capricorn





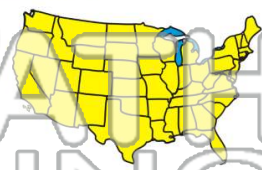
Name \_\_\_\_\_ Class \_\_\_\_\_ Date \_\_\_\_\_

1 The **map key** is also called the map \_\_\_\_\_.



- A legend
- B story
- C tale
- D journal

2 The **48 states** of the United States that **touch each other** are called the 48 \_\_\_\_\_ states.



- A country
- B contiguous
- C container
- D county

3 The **northernmost point** on the Earth is marked by the \_\_\_\_\_.



4 The **southernmost point** on the Earth is marked by the \_\_\_\_\_.



5

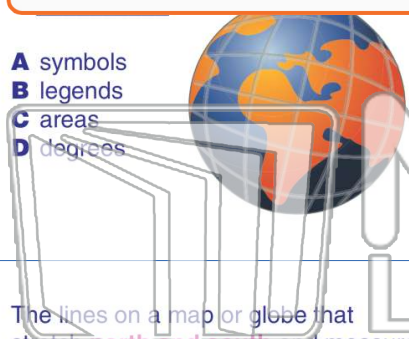


## PREVIEW

Please [Sign In](#) or [Sign Up](#) to download the printable version of this worksheet


7

- A symbols
- B legends
- C areas
- D degrees



from the equator are lines of \_\_\_\_\_.

- A bold lines
- B equator
- C latitude
- D longitude



9 The lines on a map or globe that stretch **north and south** and measure distance from the Prime Meridian are lines of \_\_\_\_\_.

- A latitude
- B equator
- C bold lines
- D longitude



10 The **imaginary line** which runs around the center of the Earth at zero degrees of **latitude** is called the \_\_\_\_\_.

- A Prime Meridian
- B Equator
- C Tropic of Cancer
- D Tropic of Capricorn

